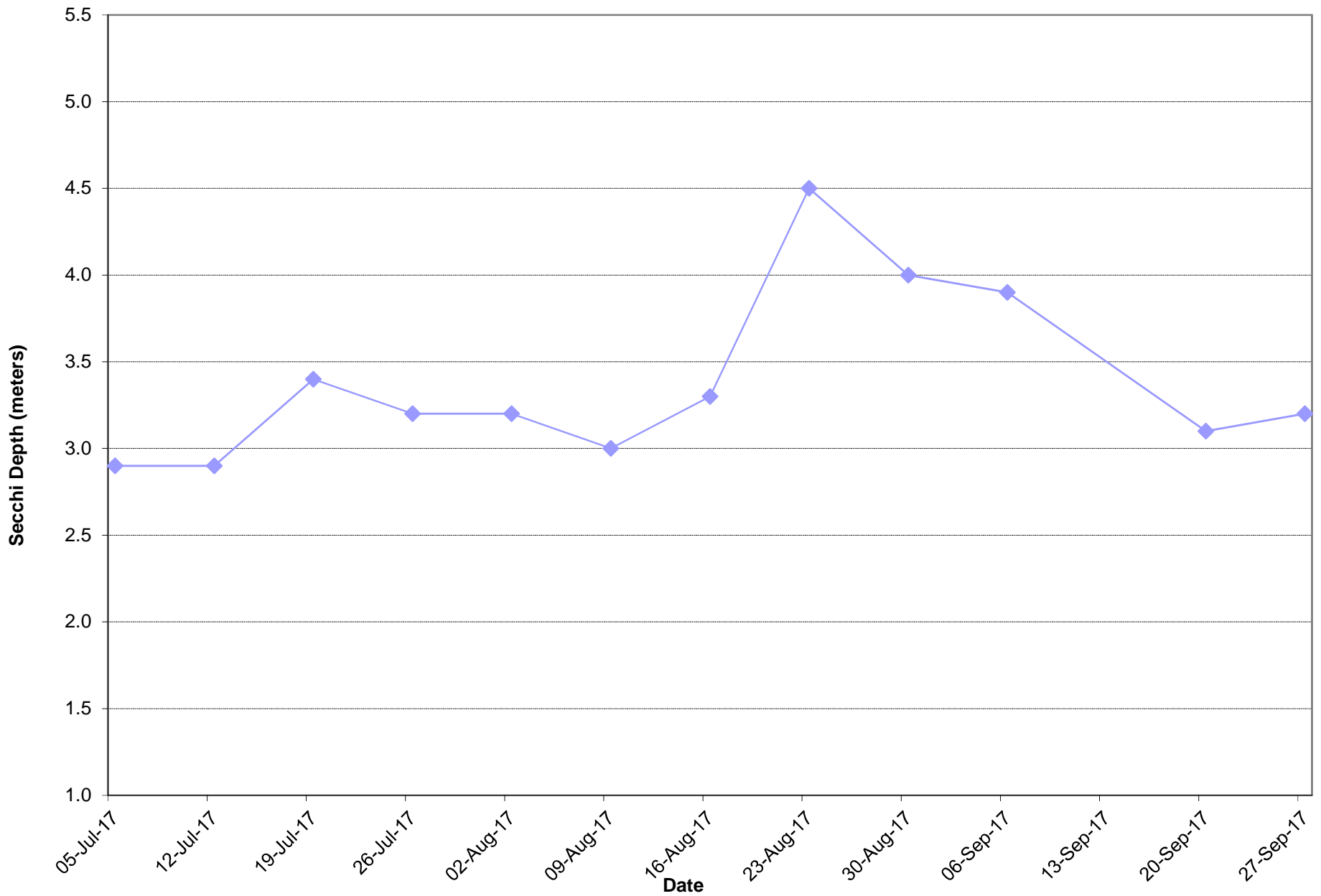
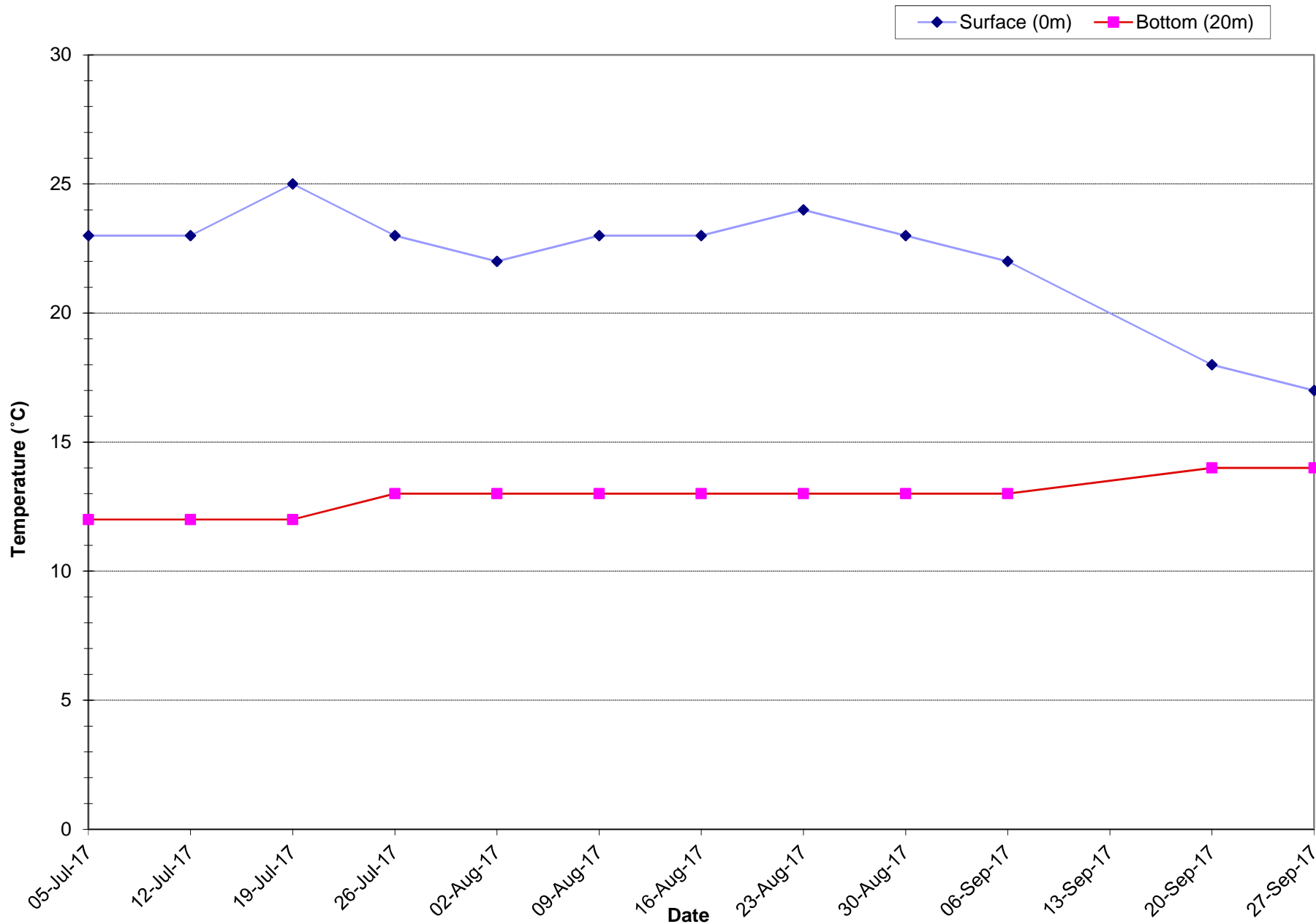




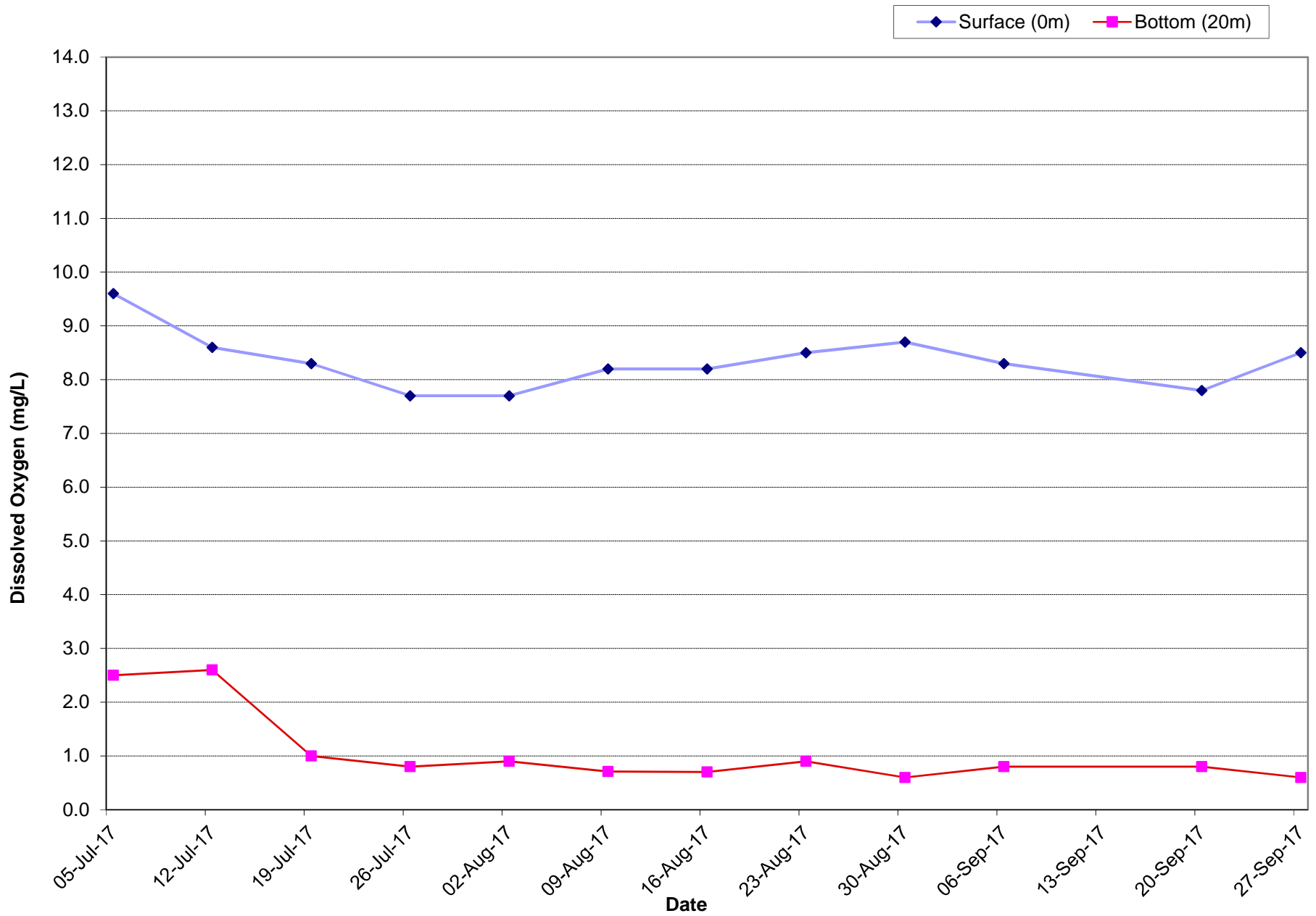
### Osoyoos Lake (at South Basin) - Secchi Depth 2017



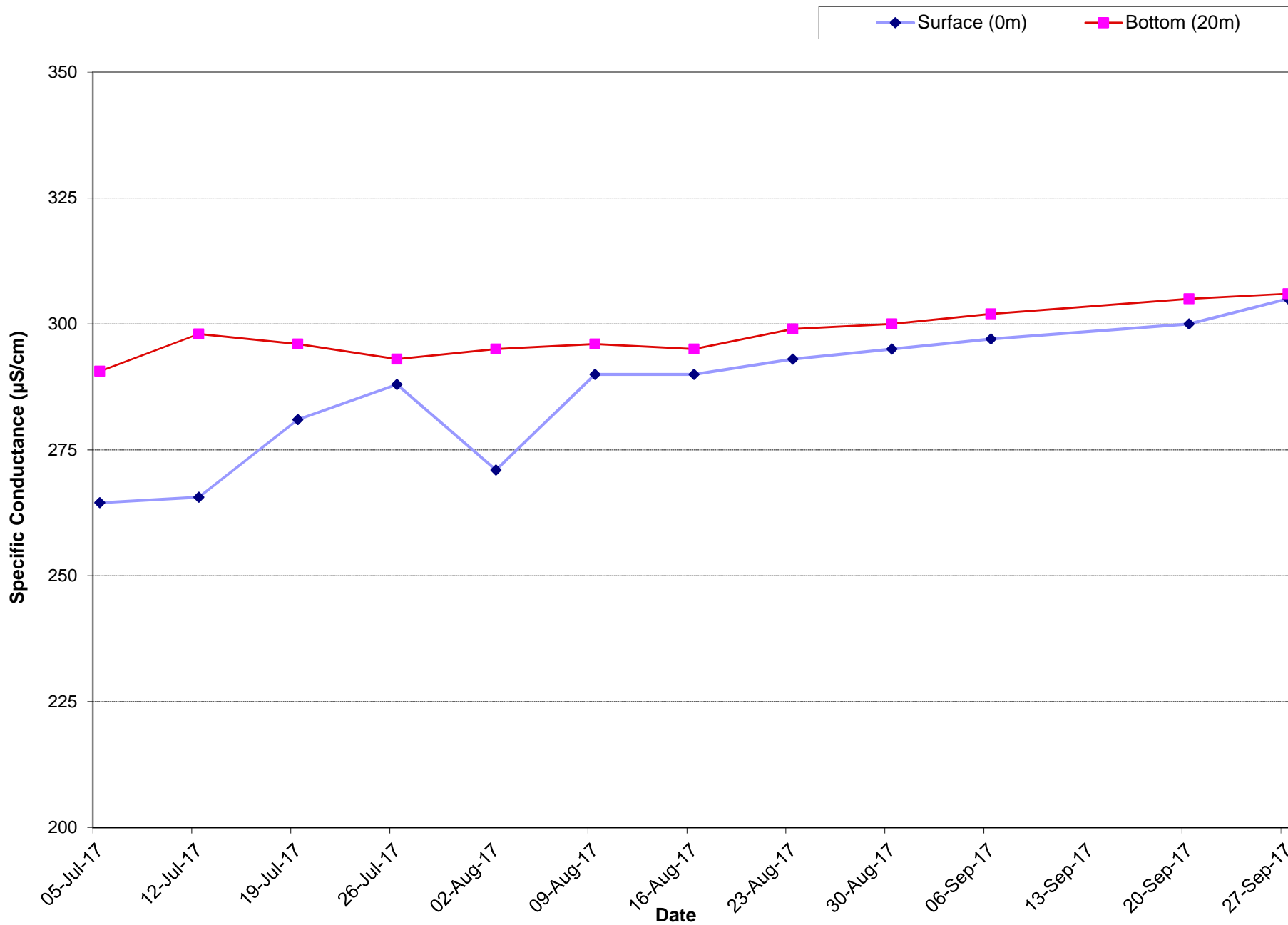
### Osoyoos Lake (at South Basin) - Water Temperature 2017



### Osoyoos Lake (at South Basin) - Dissolved Oxygen Levels 2017



### Osoyoos Lake (at South Basin) - Specific Conductance Data 2017

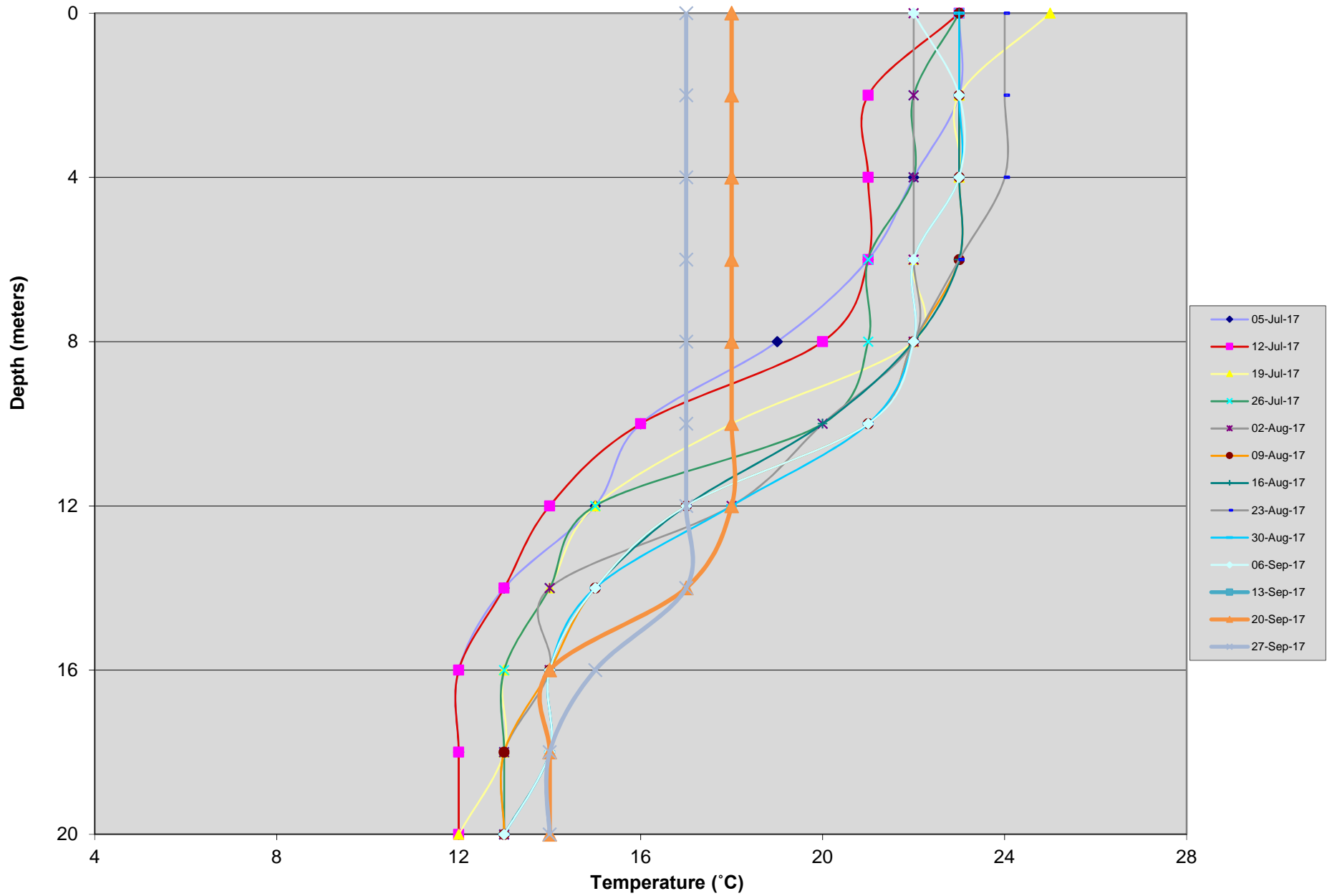


OLWQS - SOUTH BASIN 2017

		Temperature (°C)													
Depth (m)	05-Jul-17	12-Jul-17	19-Jul-17	26-Jul-17	02-Aug-17	09-Aug-17	16-Aug-17	23-Aug-17	30-Aug-17	06-Sep-17	13-Sep-17	20-Sep-17	27-Sep-17		
0	23	23	25	23	22	23	23	24	23	22		18	17		
2	23	21	23	22	22	23	23	24	23	23		18	17		
4	22	21	23	22	22	23	23	24	23	23		18	17		
6	21	21	22	21	22	23	23	23	22	22		18	17		
8	19	20	22	21	22	22	22	22	22	22		18	17		
10	16	16	18	20	20	21	20	21	21	21		18	17		
12	15	14	15	15	18	17	17	17	18	17		18	17		
14	13	13	14	14	14	15	15	15	15	15		17	17		
16	12	12	13	13	14	14	14	14	14	14		14	15		
18	12	12	13	13	13	13	14	14	14	14		14	14		
20	12	12	12	13	13	13	13	13	13	13		14	14		

		Dissolved Oxygen (mg/L)													
Depth (m)	05-Jul-17	12-Jul-17	19-Jul-17	26-Jul-17	02-Aug-17	09-Aug-17	16-Aug-17	23-Aug-17	30-Aug-17	06-Sep-17	13-Sep-17	20-Sep-17	27-Sep-17		
0	9.6	8.6	8.3	7.7	7.7	8.2	8.2	8.5	8.7	8.3		7.8	8.5		
2	9.7	8.7	8.5	7.7	7.6	8.4	8.2	8.5	8.8	8.3		7.9	8.6		
4	9.0	8.6	8.4	7.5	7.7	8.2	8.2	8.5	8.6	8.2		7.8	8.0		
6	8.9	8.3	8.2	7.4	7.6	8.1	7.5	8.5	8.2	7.4		7.8	7.9		
8	7.9	8.0	7.3	7.2	7.5	6.9	7.3	8.0	7.7	6.9		7.8	7.8		
10	5.3	5.1	4.1	6.0	5.2	5.1	3.5	4.2	5.7	5.1		7.7	7.9		
12	4.3	4.0	2.0	1.9	2.8	1.4	1.0	1.3	1.1	1.1		7.6	7.3		
14	3.6	3.1	1.7	1.3	1.2	0.8	0.9	1.2	0.9	0.9		3.6	7.1		
16	2.9	2.8	1.4	1.1	1.0	0.8	0.8	1.1	0.7	0.9		0.9	1.0		
18	2.8	2.6	1.2	0.9	0.9	0.8	0.7	1.0	0.7	0.8		0.8	0.7		
20	2.5	2.6	1.0	0.8	0.9	0.7	0.7	0.9	0.6	0.8		0.8	0.6		

### Osoyoos Lake (at South Basin) - Temperature Profiles 2017



### Osoyoos Lake (at South Basin) - Oxygen Profiles 2017

